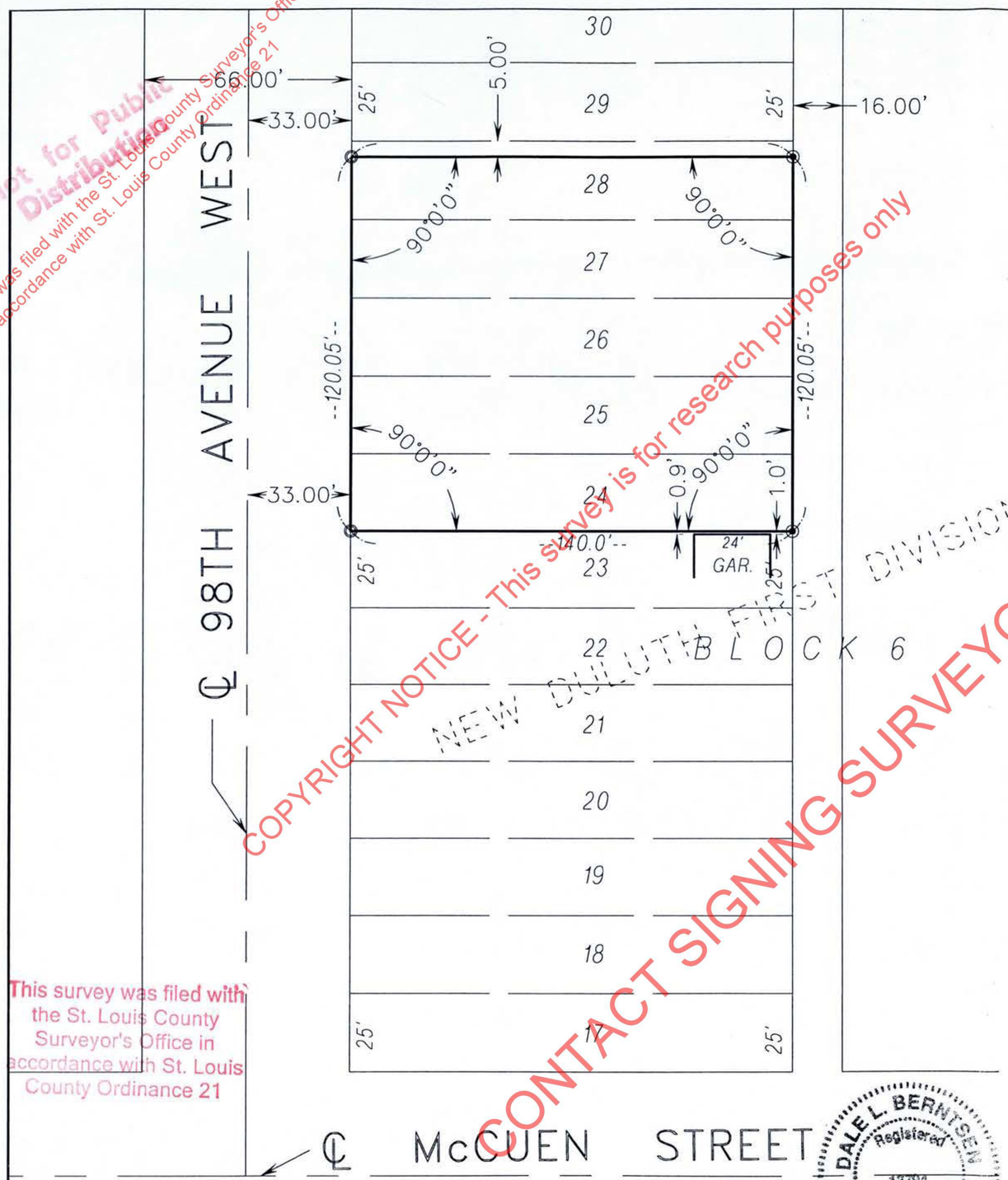


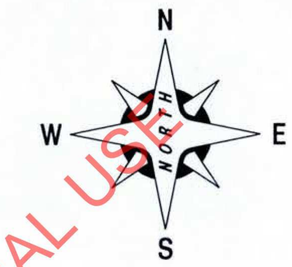


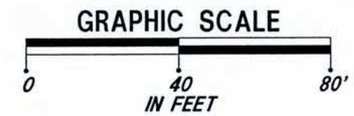


## DESCRIPTION

SURVEY OF LOTS 24,25,26,27 AND LOT 28 EXCEPT THE NORTHERLY 5 FEET OF LOT 28, BLOCK 6, NEW DULUTH FIRST DIVISION.

## LEGEND

- IRON SURVEY MARKER - SET LS 13794
- IRON ROD - FOUND
- PROPERTY LINE
- LOT LINE
- BUILDING LINE

02-71

DALE L. BERNTSEN Registered 13794 LAND SURVEYOR MINNESOTA

This survey was filed with the St. Louis County Surveyor's Office in accordance with St. Louis County Ordinance 21

Not for Public Distribution

COPYRIGHT NOTICE - This survey is for research purposes only - CONTACT SIGNING SURVEYOR FOR ADDITIONAL USE

This survey is for research purposes only - COPYRIGHT NOTICE

JAN 1 6 2003

ENGINEERS • SURVEYORS • PLANNERS
SALO ENGINEERING, INC.
15 East First Street • Duluth, Minnesota 55802 • 218/727-8796

I HEREBY CERTIFY THAT THIS SURVEY WAS PREPARED BY ME OR UNDER MY DIRECT SUPERVISION AND THAT I AM A DULY LICENSED LAND SURVEYOR UNDER THE LAWS OF THE STATE OF MINNESOTA.

Dale L. Berntsen

DATE 10/5/99

MN. LIC. NO. 13794

| NO | DATE | REVISION | BY |
|---|---|---|---|
| 1 | | | |
| 2 | | | |
| 3 | | | |

SURVEY FOR:
BRIAN GOODNO
5532 LESTER RIVER ROAD, DULUTH, MN. 55804

JOB NO. L-3940 DATE 9/29/99

\\Tom\tom\P\L3940\dwg\L3940.dwg Mon Oct 04 14:54:13 1999 Plotted by DLP